



10641 Highway 36
Covington, GA
30014

www.sunbeltbuilders.com

t 770.786.3031
f 770.786.3046

Newton County – R.L. Cousins Center

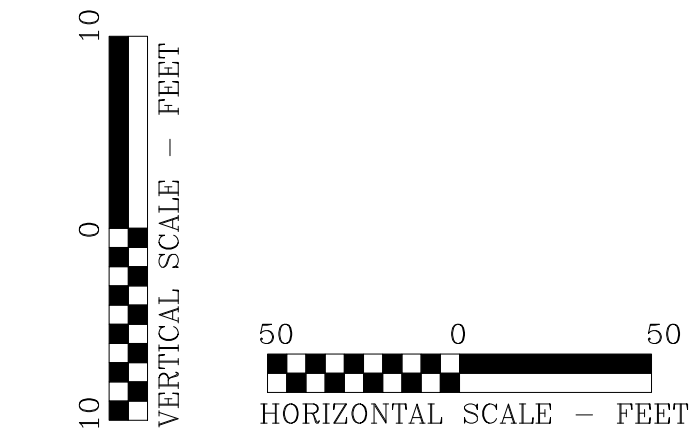
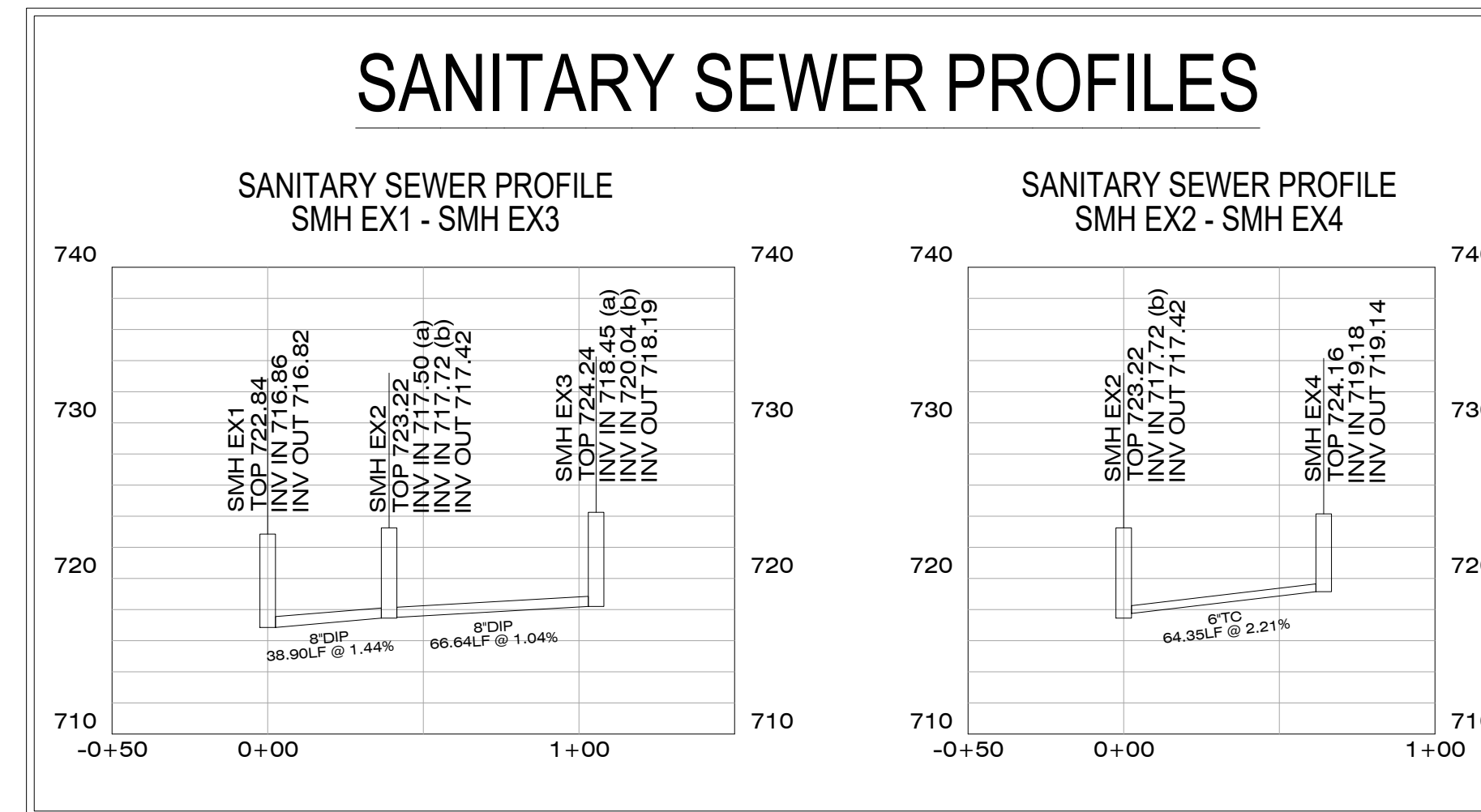
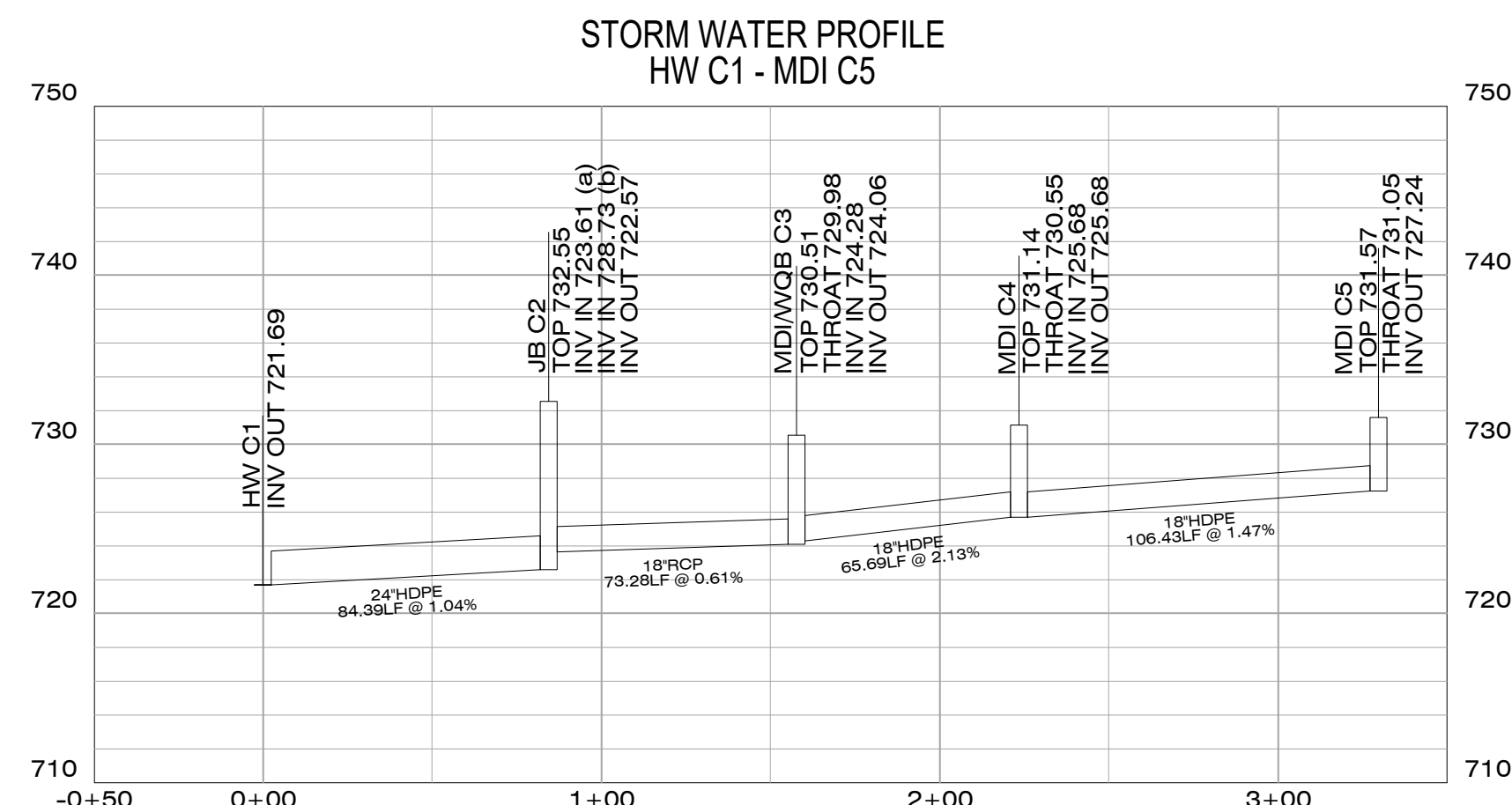
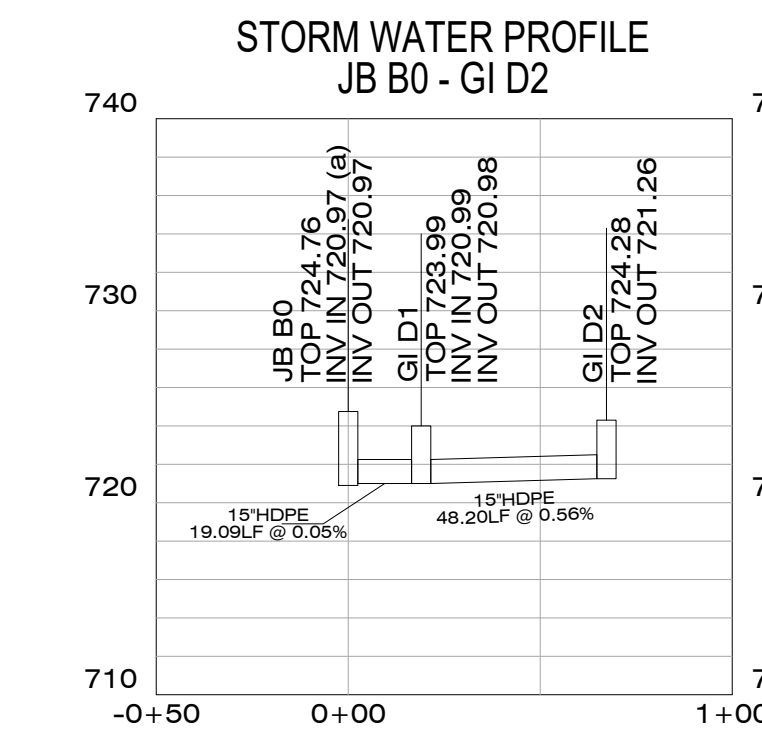
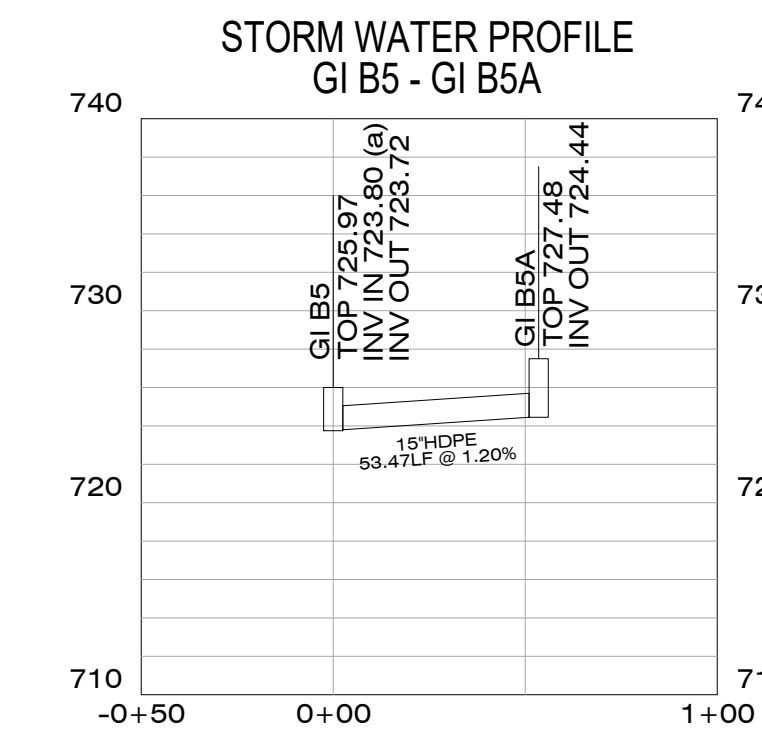
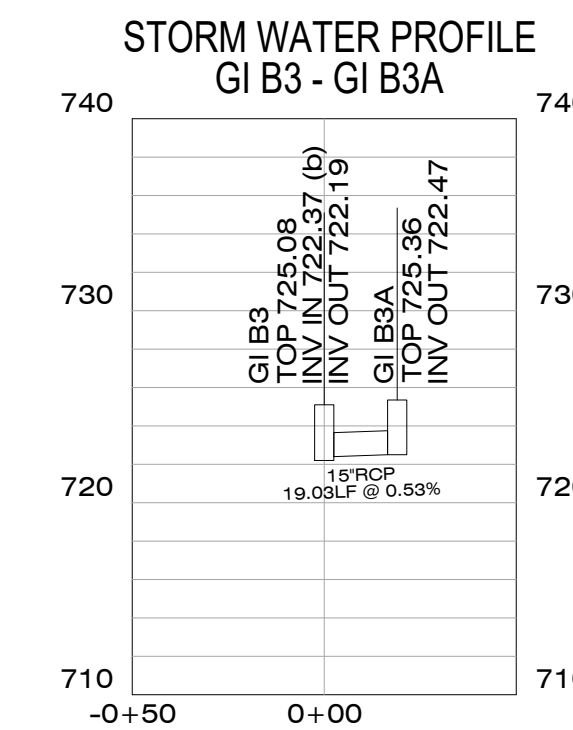
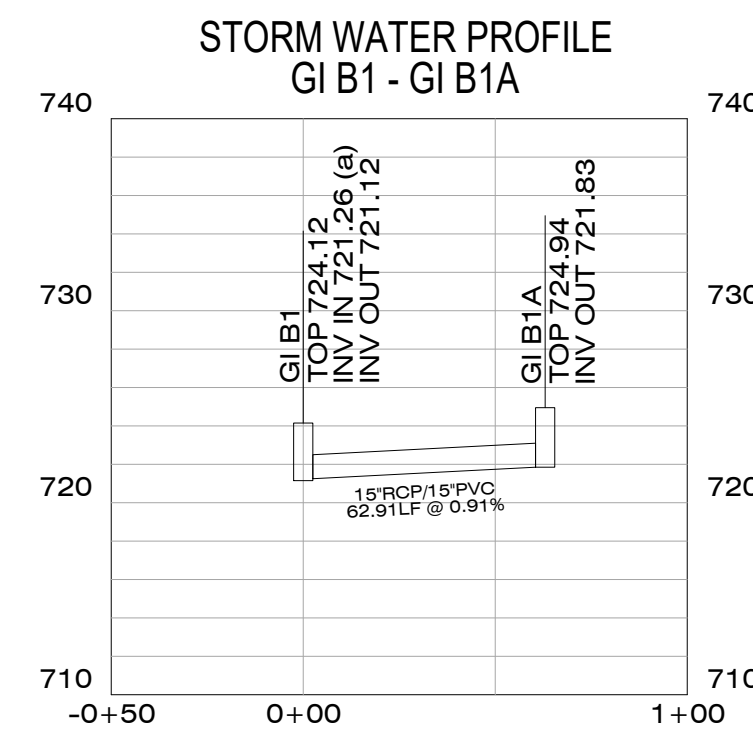
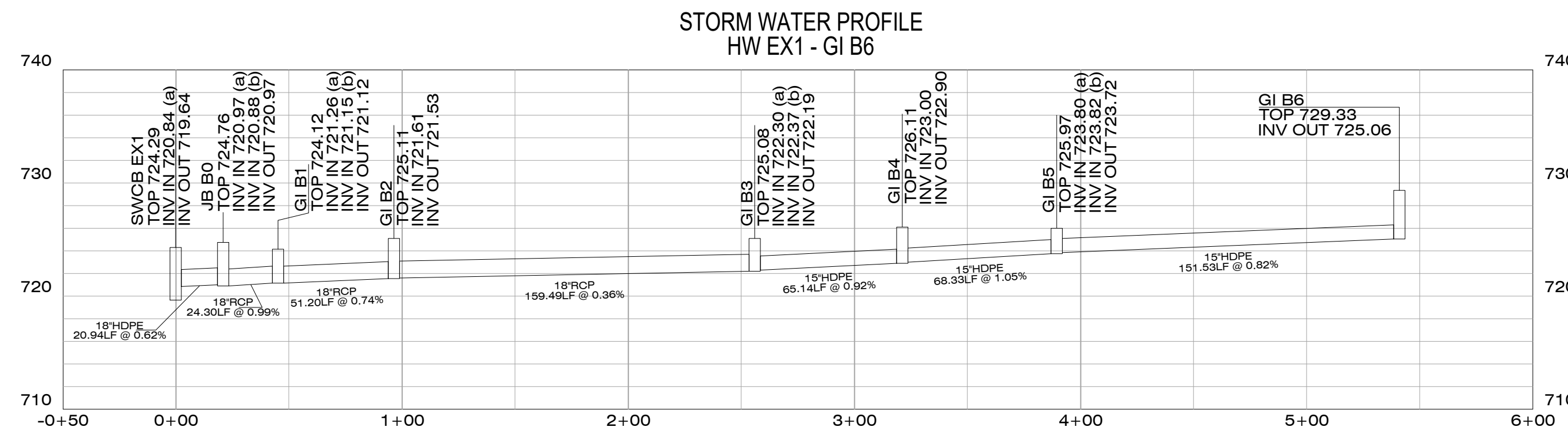
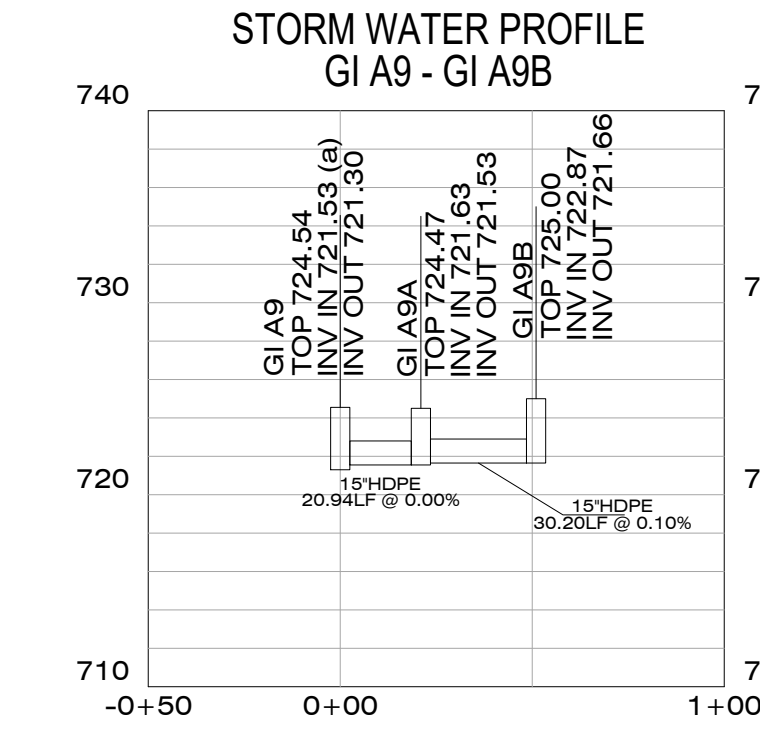
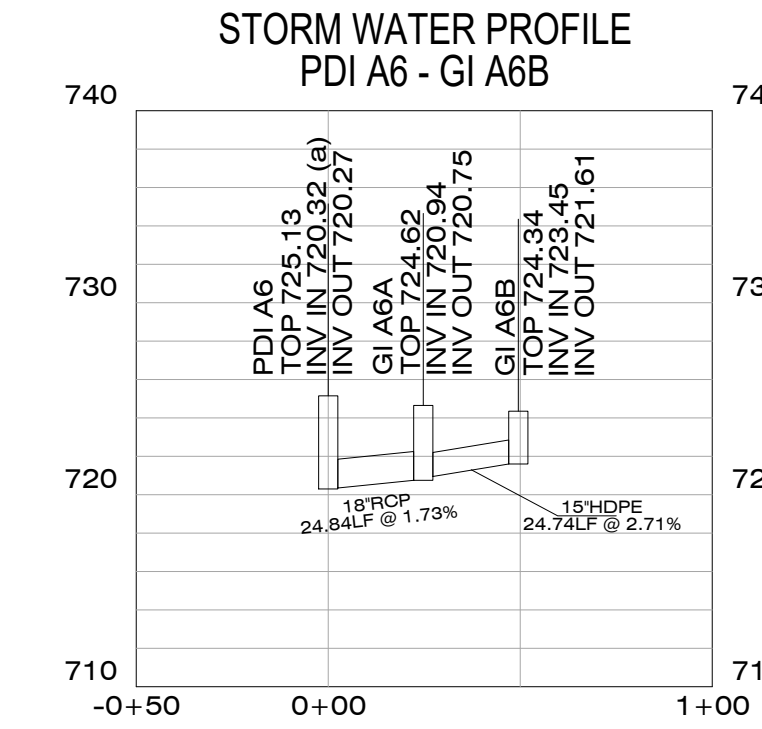
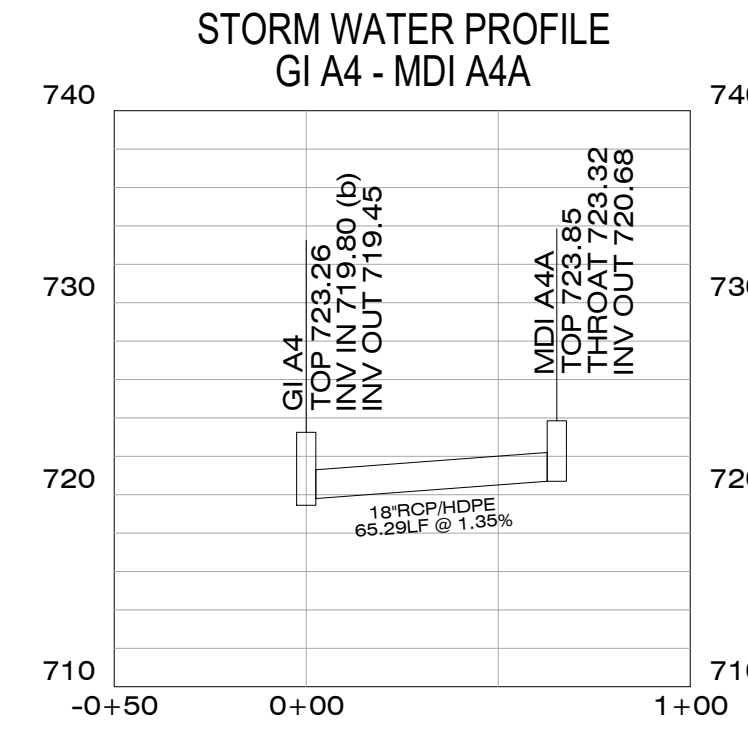
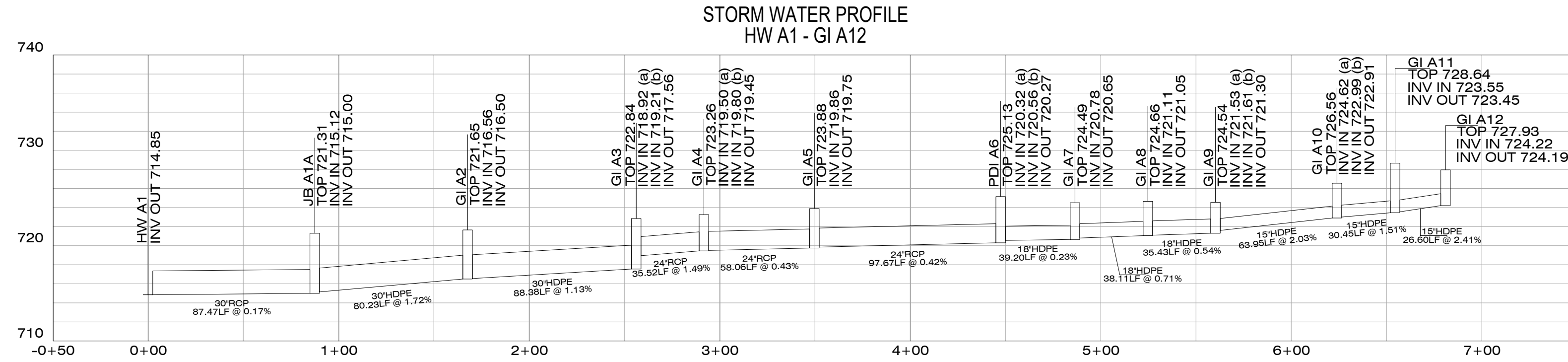
Georgia Civil
699 Skyline Drive
Madison, GA 30650
ph: 706-342-1104
Jason Brown
jason@georgiacivil.com

02-2114 Civil As-built

AS-BUILT SURVEY

8134 GEIGER STREET
COVINGTON, GA, 30014

STORM WATER PROFILES




PROFILE SCALE



georgia civil
CIVIL ENGINEERING
LANDSCAPE ARCHITECTURE
LAND SURVEYING

311 North Main Street, Unit C, Suite 101
P.O. Box 896 | Madison, GA 30650
P: 706.342.1104 | C: 706.201.0996

www.georgiacivil.com



SURVEYED BY:
G. BRIAN SLATE, RLS#2629
C: 706-201-0996
bslate@georgiacivil.com

THE SURVEY WAS PREPARED IN CONFORMANCE WITH THE TECHNICAL STANDARDS FOR PROPERTY SURVEYS IN GEORGIA AS SET FORTH IN CHAPTER 180-7 OF THE RULES OF THE GEORGIA BOARD OF REGISTRATION FOR PROFESSIONAL ENGINEERS AND LAND SURVEYORS AND THE OFFICIAL CODE OF GEORGIA ANNOTATED (OCGA) 15-6-67, AS AMENDED BY HB104 (2017).
CERTIFICATE OF AUTHORIZATION LSF001055

NEWTON COUNTY GEORGIA
IN LAND LOTS 269 & 270 OF THE 9th LAND DISTRICT
IN THE CITY OF OXFORD AND THE CITY OF COVINGTON
NEWTON COUNTY, GEORGIA

CREW CHIEF: TG
SURVEYED: 01/07/2026
PROJECT #: 23SB8009
DRAWING DATE: 01/09/2026
DRAWN BY: GBS & MP
CHECKED BY: GBS

REVISIONS	
DATE	DESCRIPTION

SCALE: 1"=50'

© Copyright 2026 georgia civil, inc.
This document and its reproduction are the property of Georgia Civil, Inc. and may not be reproduced, published, or used in whole or in part without the written consent of Georgia Civil, Inc.

Sheet Title

AS-BUILT SURVEY

Sheet Number

AB-2

G. Brian Slate
GEORGIA PROFESSIONAL LAND SURVEYOR, RLS#2629